

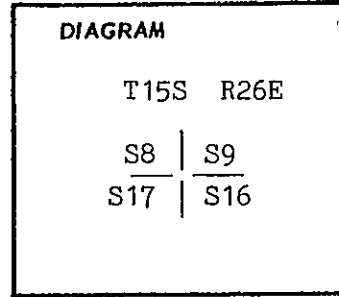
CERTIFIED RECORD OF LAND CORNER MONUMENTATION

**History of original corner establishment:**

Corner established in 1881 by Mark A. Fullerton under his General Land Office Contract No. 395.

Surveyor General's records state:

Set basalt stone 14 x 10 x 10 in stone mound for corner to sec.s 8,9,16 & 17. From which:  
A pine 20 in. diam., Brs. N78°E 91.1ks.



**Description of corner evidence found:**

Found stone 14 x 10 x 9 in stone mound with 4 notches on East edge and 4 notches on South edge.


A Ponderosa Pine, 23 in. dia., bears N79°E 60.4' scribed T15S R26E S9 BT. Scribes are faint and tree had also been opened on back side so marked new B.T. in Sec. 9.

**Description of monument and accessories established to perpetuate the original location of this corner**

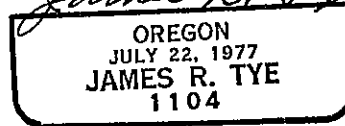
Set 2½" x 30" alum. pipe with 3" alum. cap marked as shown. Buried original stone next to pipe and built stone mound around pipe.

T15S R26E  
S8 | S9  
S17 | S16  
RLS 1104 1979

- A Ponderosa Pine, 9 in. dia., bears N29°W 109.9', scribed T15S R26E S8, B.T.
- A Juniper, 8 in. dia., bears N39°E 63.1', scribed T15S R26E S9, B.T.
- A Juniper, 12 in. dia., bears S42°E 89.2', scribed T15S R26E S16, B.T.
- A Juniper, 8 in. dia., bears S54°W 17.1', scribed T15S R26E S17, B.T.



*James R. Tye*



Witness to corner: *Larry Wiley*  
Larry Wiley  
L.S.I.T.

I hereby certify the above corner monument was re-established as herein described on 6/5/79.

Office of *Surveyor* County of *Grant*  
State of *Oregon*, I hereby certify that the within instrument was filed in this office for record on the *23* day of *August*, 19*79*, at *1:30* o'clock *P.*m., (signed)  
*Robert R. Baggett* by \_\_\_\_\_  
(COUNTY OFFICIALS) (DEPUTY)